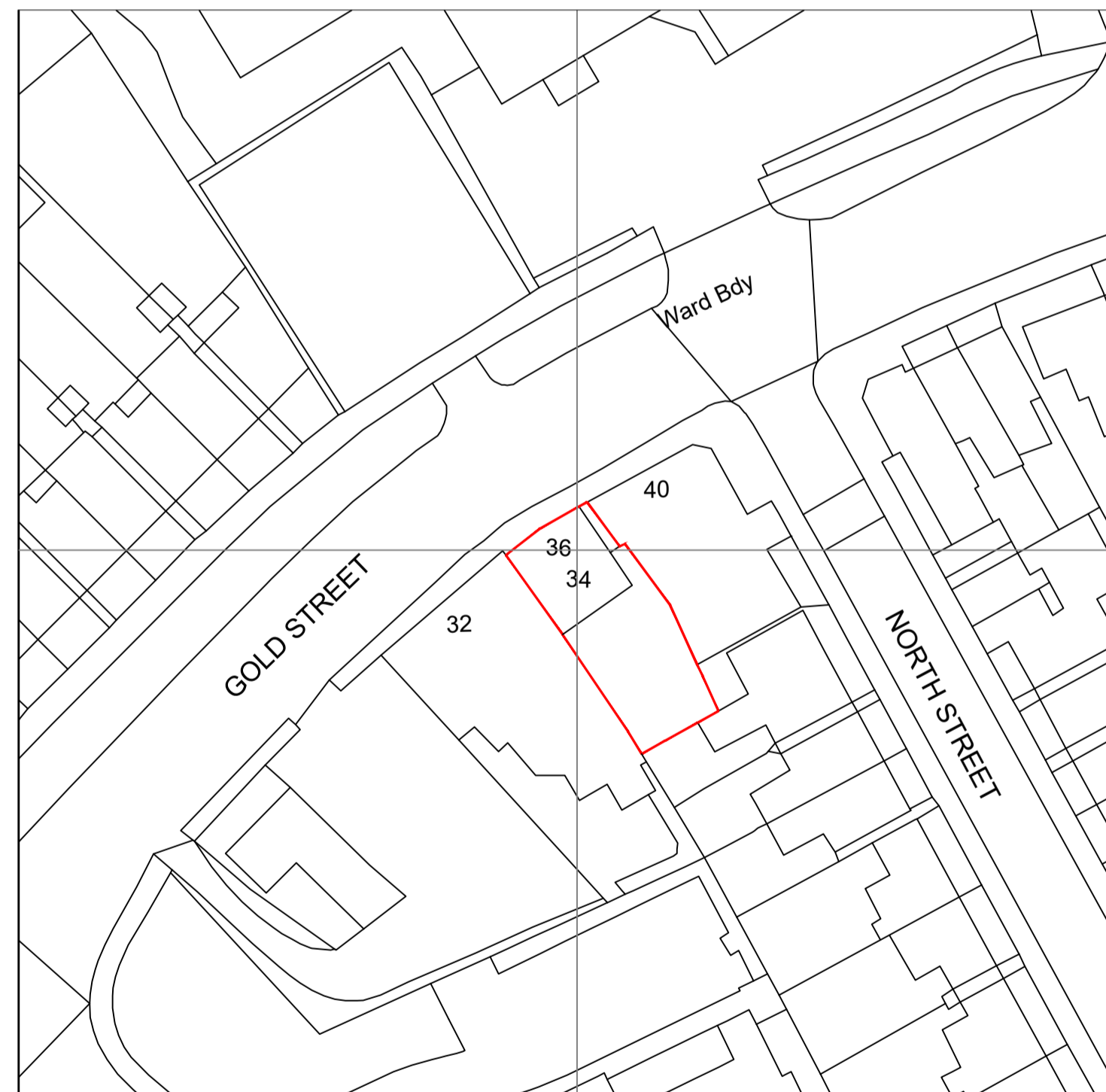
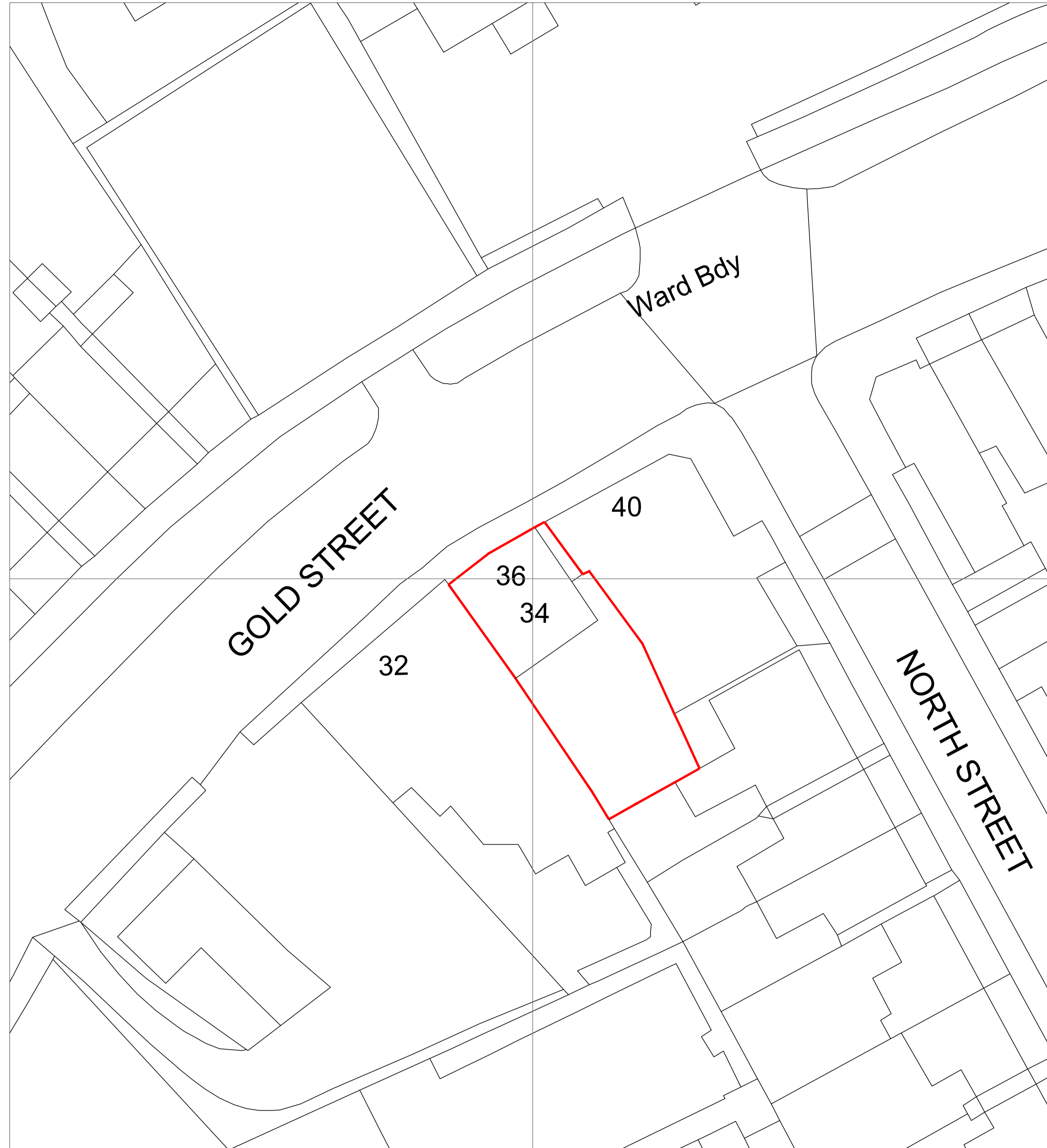


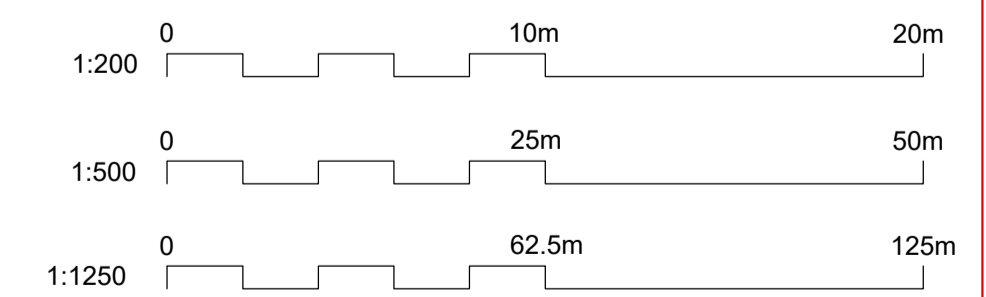
SITE LOCATION
Scale 1:1250



SITE LOCATION
Scale 1:500



BLOCK PLAN (SHOWING PROPOSED)
Scale 1:200



00 SITE LOCATION AND BLOCK PLAN
SCALE AS SHOWN @ A1

CR Design Services
Salvus House, Aykley Heads,
Durham, DH1 5TS
sales@crdesignservices.co.uk
www.crdesignservices.co.uk
Tel: 0191 645 6000

NOTES:

1. All dimensions to be checked on site.
2. Any discrepancies to be reported back to CR Design Services.
3. This drawing is part of a Planning package, and should only be used for Planning purposes.

OS Map Licence
OS Map data supplied by copla ltd trading as
UKPlanningMaps.com a licensed Ordnance Survey
partner (100054135). Data licence expires 05 April
2025. Unique plan reference: v1e/11082658/1457577

Rev | Date | Description

DRAWING NO	DATE	DRAWING	PROJECT
3441 - 00	05.04.24	EXISTING PLANS	34 GOLD STREET, WELLINGBOROUGH, NN8 4QY
DRAWN	SCALE		
LH	1:50 @ A1		