


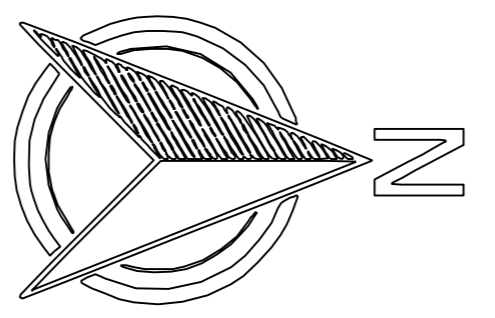
**PLEASE NOTE
THESE ARE
ORIGINAL
SCALES AND MAY
DISTORT IF NOT
PRINTED IN
CORRECT
FORMAT**



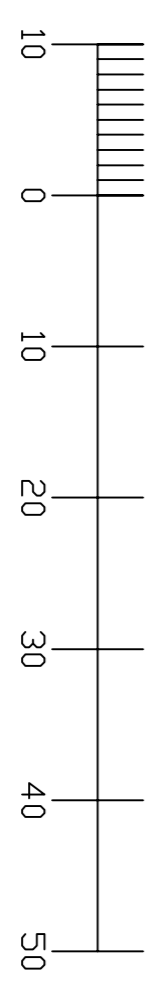
01856 898 022
www.UKPlanningMaps.com



**SLIDING DOOR ACCESS
AS SHOWN ON ORIGINAL
APPLICATION DWG.**



Produced on 05 December 2023 from the Ordnance Survey National Geographic Database and incorporating surveyed revision available at this date.
This map shows the area bounded by 442126 373229, 442226 373229, 442226 373329, 442126 373329, 442126 373229
Crown copyright and database rights 2023 OS 100054135. Supplied by copia ltd trading as UKPlanningMaps.com a licensed Ordnance Survey partner (OS 100054135).
Data licence expires 05 December 2024. Unique plan reference: vie//1034220/1394043



**ORIGINAL SITE PLAN 1:500
RED LINE DEPICTS BOUNDARY**

Item#	Quantity	Title/Name, designation, material, dimension etc	Article No./Reference
Designed by	Checked by	Approved by - date	Date
SITE LOCATION PLAN 1:500		Filename	Scale
BARLEY HOMES LTD		A1-HOLLIES-DWG4	Edition B
			Sheet SHEET