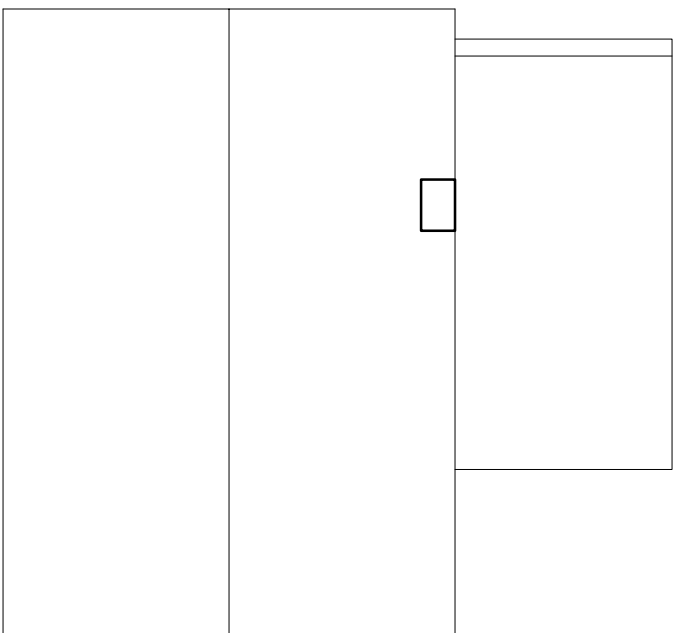


mm 1000 0 1000 2000 3000 4000 5000 mm

SCALE 1:100
3mm=1' 1cm=1m



EXISTING ROOF PLAN

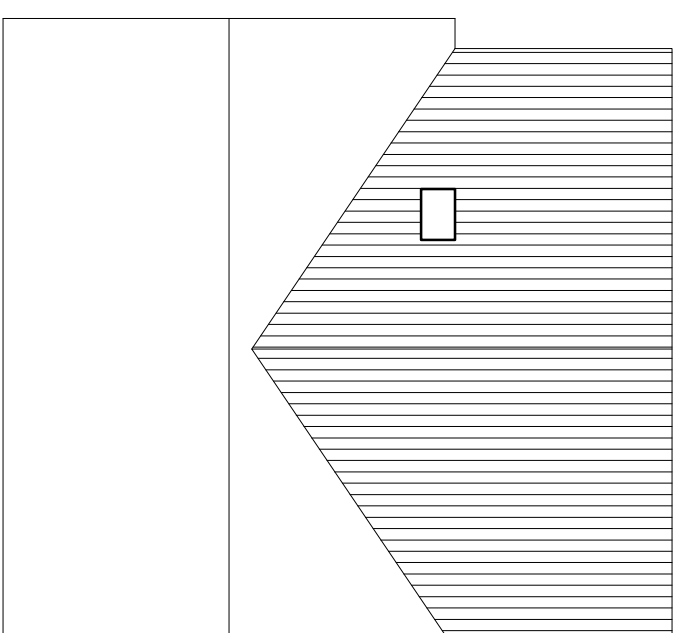
Dimensions to be verified on site.

Figured dimensions to take preference to these scaled.

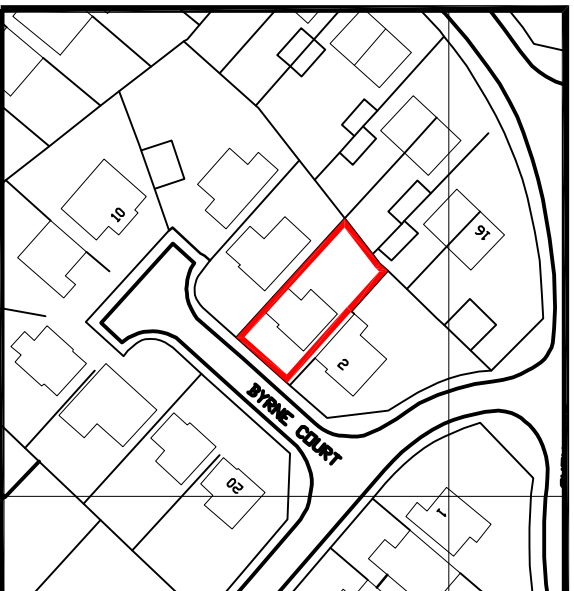
No responsibility is taken for their accuracy.

This drawing is the property of D.J.S. ARCHITECTURAL SERVICES LTD.

Condition that it is not copied, reproduced, amended or disclosed to any unauthorised person, either wholly or in part without the consent in writing of D.J.S. ARCHITECTURAL SERVICES LTD



PROPOSED ROOF PLAN

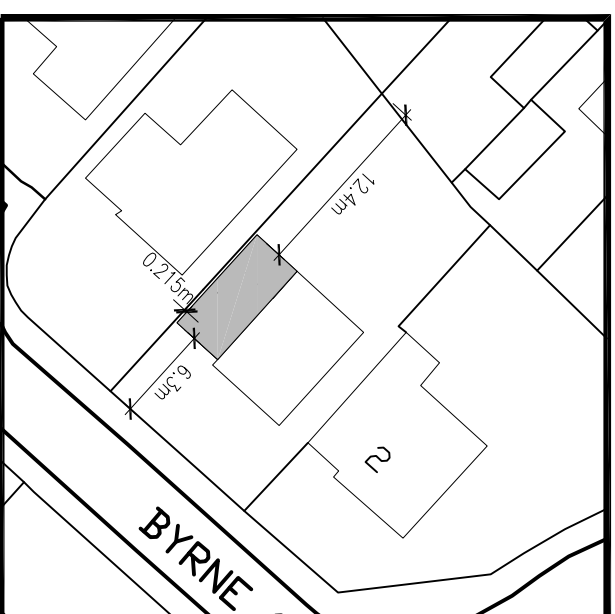


LOCATION PLAN
SCALE 1:1250



m 10 0 10 20 30 40 50 m

SCALE 1:1250
1cm=1.25m



BLOCK PLAN
SCALE 1:500

m 5 0 5 10 15 20 25 m

SCALE 1:500
2mm=3' 1cm=5m

Rev Description By Date

djs ARCHITECTURAL SERVICES LTD
www.djsarchitectural.co.uk

CIAT
T 01159 178528
M 07917 668814
E info@djsarchitectural.co.uk
A 2, Grange Drive, Long Eaton, Nottingham NG10 2DQ

Project
PROPOSED
EXTENSION

Drawing Title
ROOF PLANS,
LOCATION PLAN
AND BLOCK PLAN

Drawing No. Revision
001 JB -

Scale 1:100, 1:500, 1:1250 04/12/23

Computer File No. 23-11 JB

Drawn By DJS

Checked By

Coordinated By

Approved By

Address
4 Byrne Court
Arnold
Notts