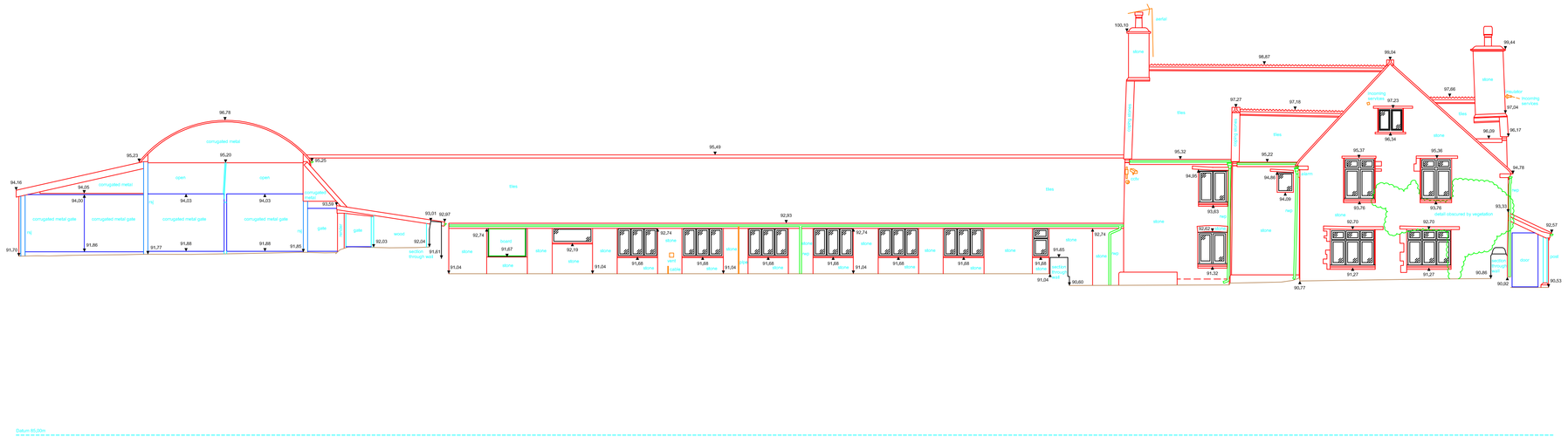

Datum 90.00m

Elevation 1

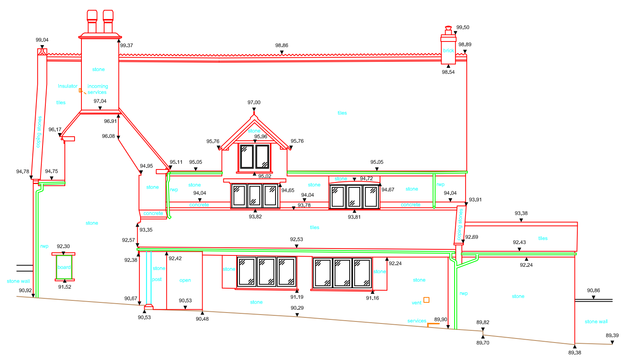

Datum 90.00m

Elevation 2

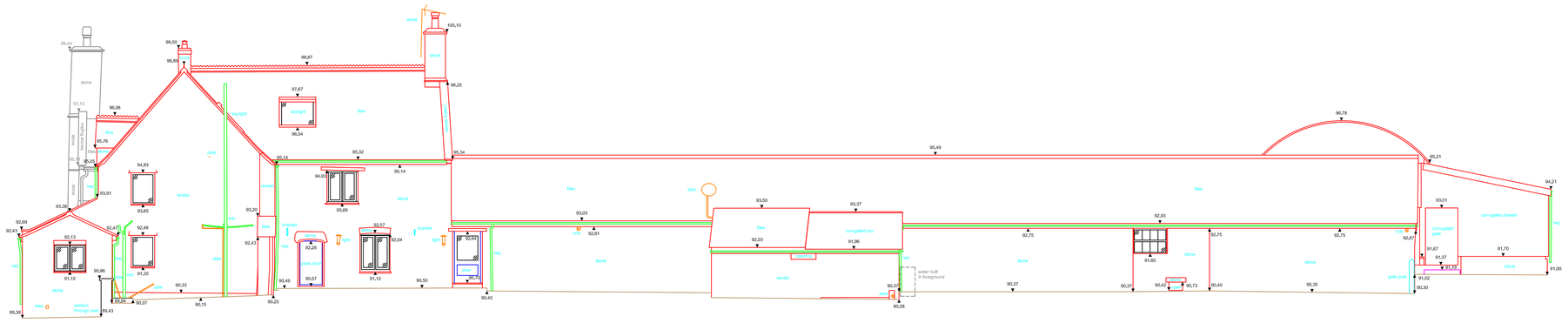

Datum 90.00m

Elevation 3

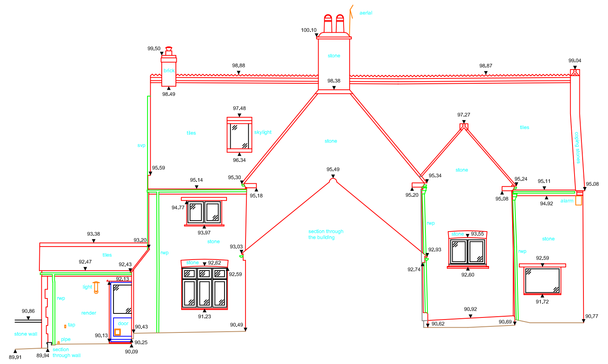

Datum 90.00m

Elevation 4

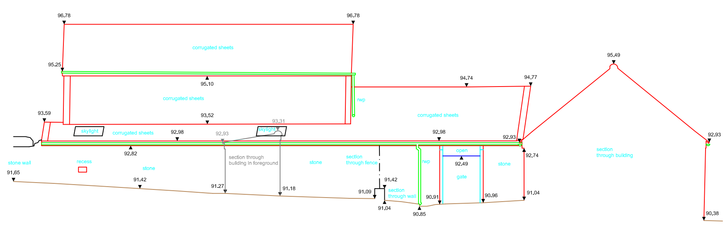

Datum 90.00m

Elevation 5

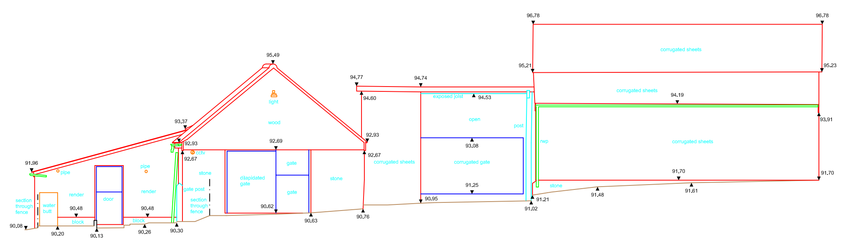

Datum 90.00m

Elevation 6

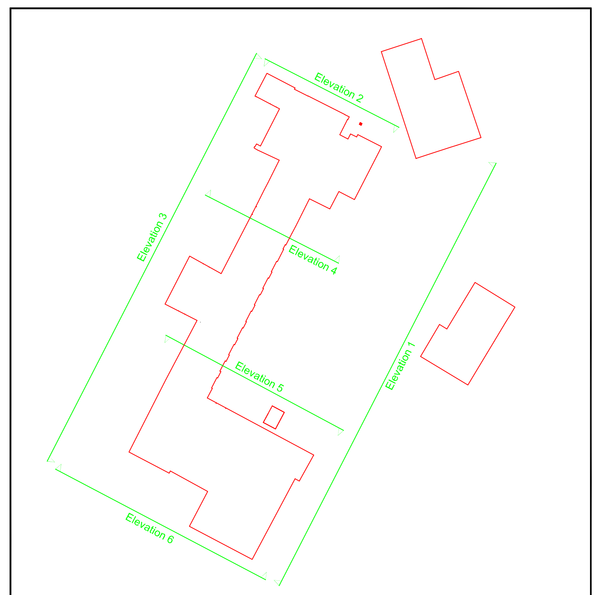

Elevations Key Plan

STANDARD REFERENCES

ABBREVIATIONS

ah	apex height	mh	manhole
bh	beam height	rad	radiator
ch	ceiling height	rsu	rafter slopes up
cl	cover level	rwp	rainwater pipe
csu	ceiling slopes up	sh	sill height
dh	door height	sph	spring height
fch	false ceiling ht.	svp	soil vent pipe
fl	floor level	utr	unable to raise
hh	head height	vp	vent pipe
ic	inspection cover	w/a	window above
il	invert level	wsu	wall slopes up

Notes

1. This survey has been computed and drawn about the Ordnance Survey National Grid.
2. All levels are in metres and relate to the Ordnance Survey active GPS stations.
3. This survey was measured for a scale of 1:100, any subsequent enlargements should be verified on site.

Revisions

Clifton Surveys Ltd
Topographical and Measured Building Surveyors
1 Wellington Park
Clifton
Bristol
BS8 2UR
TEL: (0117) 9735898
e-mail: info@cliftonsurveys.com
web: www.cliftonsurveys.com

The copyright in the plans remain vested in Clifton Surveys Ltd who grant a personal licence to use by the client upon payment of full fee. No liability for any error shall extend beyond the specified scale of graphical mapping. All services and critical dimensions should be field verified.

Surveyed	J Reohorn	Date	August 2023
Drawn	A Moore	Checked	August 2023

Drawing Title: Elevations
Manor Farm
Upper Littleton, North Somerset
BS40 8HF

Client: Dexter Designs
Unit 5, Victoria Grove
Bedminster, Bristol
BS3 4AN

Drawing No. 427/5781/5

Scale A0 @ 1:100