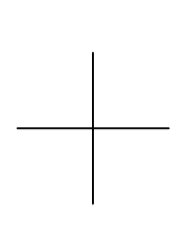


164840.00 N

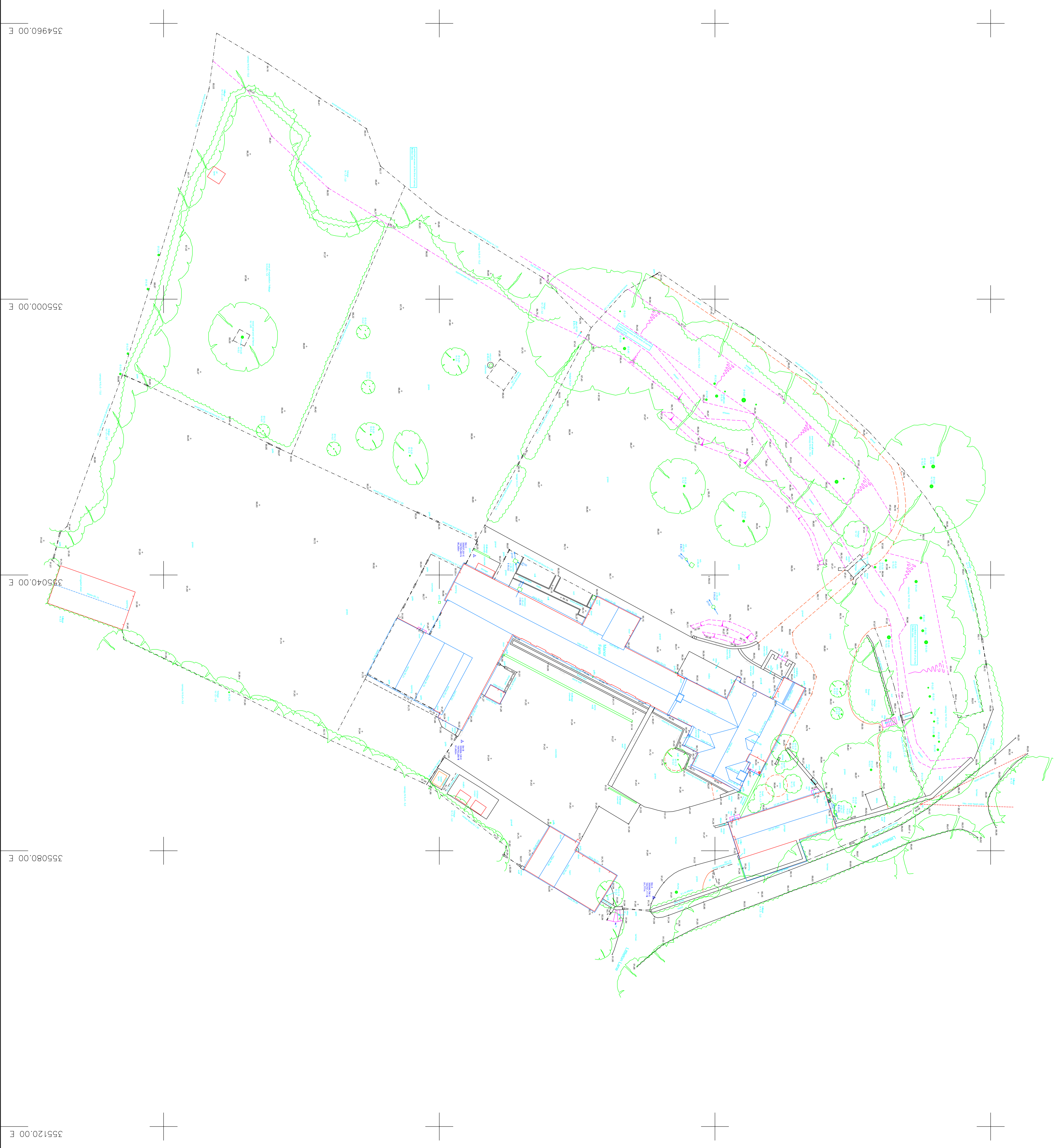
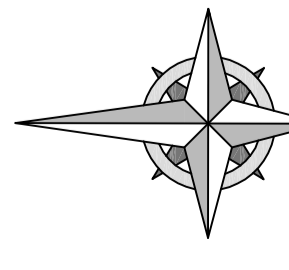
164800.00 N

164760.00 N

164720.00 N



NORTH



STANDARD REFERENCES

ABBREVIATIONS

10	Level	10	Level
11	Level	11	Level
12	Level	12	Level
13	Level	13	Level
14	Level	14	Level
15	Level	15	Level
16	Level	16	Level
17	Level	17	Level
18	Level	18	Level
19	Level	19	Level
20	Level	20	Level
21	Level	21	Level
22	Level	22	Level
23	Level	23	Level
24	Level	24	Level
25	Level	25	Level
26	Level	26	Level
27	Level	27	Level
28	Level	28	Level
29	Level	29	Level
30	Level	30	Level
31	Level	31	Level
32	Level	32	Level
33	Level	33	Level
34	Level	34	Level
35	Level	35	Level
36	Level	36	Level
37	Level	37	Level
38	Level	38	Level
39	Level	39	Level
40	Level	40	Level
41	Level	41	Level
42	Level	42	Level
43	Level	43	Level
44	Level	44	Level
45	Level	45	Level
46	Level	46	Level
47	Level	47	Level
48	Level	48	Level
49	Level	49	Level
50	Level	50	Level
51	Level	51	Level
52	Level	52	Level
53	Level	53	Level
54	Level	54	Level
55	Level	55	Level
56	Level	56	Level
57	Level	57	Level
58	Level	58	Level
59	Level	59	Level
60	Level	60	Level
61	Level	61	Level
62	Level	62	Level
63	Level	63	Level
64	Level	64	Level
65	Level	65	Level
66	Level	66	Level
67	Level	67	Level
68	Level	68	Level
69	Level	69	Level
70	Level	70	Level
71	Level	71	Level
72	Level	72	Level
73	Level	73	Level
74	Level	74	Level
75	Level	75	Level
76	Level	76	Level
77	Level	77	Level
78	Level	78	Level
79	Level	79	Level
80	Level	80	Level
81	Level	81	Level
82	Level	82	Level
83	Level	83	Level
84	Level	84	Level
85	Level	85	Level
86	Level	86	Level
87	Level	87	Level
88	Level	88	Level
89	Level	89	Level
90	Level	90	Level
91	Level	91	Level
92	Level	92	Level
93	Level	93	Level
94	Level	94	Level
95	Level	95	Level
96	Level	96	Level
97	Level	97	Level
98	Level	98	Level
99	Level	99	Level
100	Level	100	Level

Notes

- This survey has been completed and drawn about the Ordnance Survey National Grid.
- All levels are in metres and relate to the datum of the Ordnance Survey National Grid.
- This survey was measured for a scale of 1:200. Any subsequent enlargements should be verified on site.

Revisions

Clifton Surveys Ltd
 Topographical and Landmark Surveying Services
 Clifton, Bristol
 Bristol
 TEL: 0117 973888
 e-mail: info@cliftonsurveys.com
 www.cliftonsurveys.com

Surveyed by: **R. Cole** Date: **August 2023**
 Drawn by: **R. Cole** Date: **August 2023**

Drawing: **Topographical Survey**
 Title: **Minor Farm**
 Ref: **BS40 8HF**

Client: **Dexter Building Design Ltd.**
 100, The Quadrant
 Redcliffe, Bristol
 BS3 4AN

Drawing No: **9891/5781/1** Scale: **1:200**