

FL4X2-SDP-A-01-01 - New Pole
 S/O 45, SANDY LANE, FLEET, GU52 8BX
Pole_Type:9M WOOD
Surface Type:Tarmac
 Coordinates:
 X=481498.13
 Y=151701.13
 Footpath width:3.1m
 Verge width: m

Any modifications to the drawing or use of alternative items to those specified must be agreed with Toob's local planning department

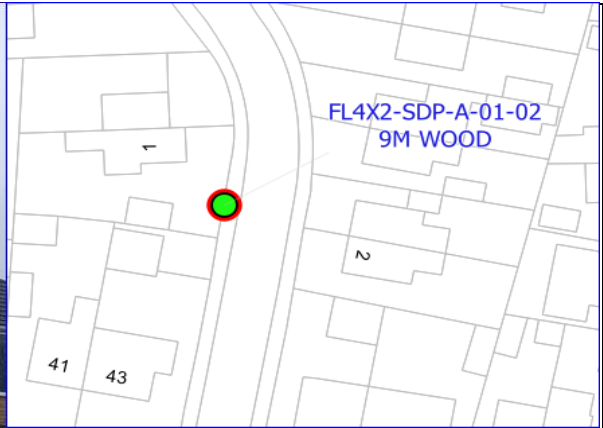
Reproduction from the Ordnance Survey map by Toob with permission of Ordnance Survey on behalf of Her Majesty's Stationary Office © Crown Copyright Toob

FL4X2-SDP-A-01-01

Originator	Cyient
Contact Number	0752598439
Issue Date	February 08, 2024
Office	Southampton
Line Manager	Di Godsave



Internal Use Only



FL4X2-SDP-A-01-02 - New Pole
 O/S 1, OAKWOOD, FLEET, GU52 8BY
Pole_Type: 9M WOOD
Surface Type: Tarmac
 Coordinates:
 X=481488.73
 Y=151745.62
 Footpath width: 1.9m
 Verge width: m

Any modifications to the drawing or use of alternative items to those specified must be agreed with Toob's local planning department

Reproduction from the Ordnance Survey map by Toob with permission of Ordnance Survey on behalf of Her Majesty's Stationary Office © Crown Copyright Toob

FL4X2-SDP-A-01-02

Originator	Cyient
Contact Number	0752598439
Issue Date	February 08, 2024
Office	Southampton
Line Manager	Di Godsave



Internal Use Only



FL4X2-SDP-A-01-03 - New Pole
 OPP 11, OAKWOOD, FLEET, GU52 8BY
Pole_Type: 9M WOOD
Surface Type: Grass Verge
 Coordinates:
 X=481483.4
 Y=151793.5
 Footpath width: 1.7m
 Verge width: 8.0m

Any modifications to the drawing or use of alternative items to those specified must be agreed with Toob's local planning department

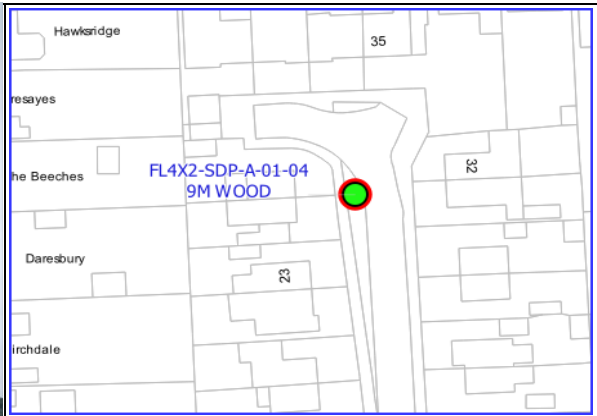
Reproduction from the Ordnance Survey map by Toob with permission of Ordnance Survey on behalf of Her Majesty's Stationary Office © Crown Copyright Toob

FL4X2-SDP-A-01-03

Originator	Cyient
Contact Number	0752598439
Issue Date	February 08, 2024
Office	Southampton
Line Manager	Di Godsave



Internal Use Only



FL4X2-SDP-A-01-04 - New Pole
 O/S 27, OAKWOOD, FLEET, GU52 8BY
Pole_Type: 9M WOOD
Surface Type: Verge
 Coordinates:
 X=481461.06
 Y=151857.33
 Footpath width:m
 Verge width: 2.9m

Any modifications to the drawing or use of alternative items to those specified must be agreed with Toob's local planning department

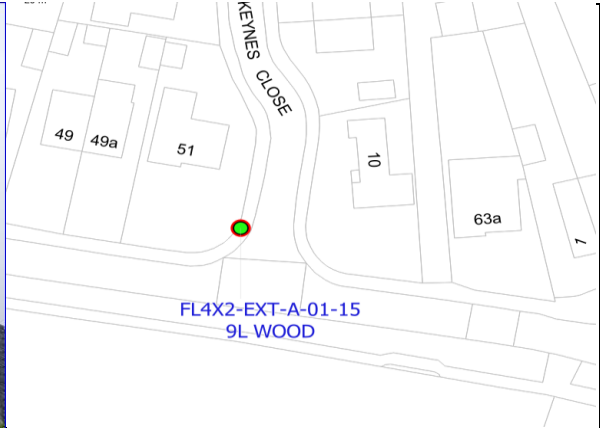
Reproduction from the Ordnance Survey map by Toob with permission of Ordnance Survey on behalf of Her Majesty's Stationary Office © Crown Copyright Toob

FL4X2-SDP-A-01-04

Originator	Cyient
Contact Number	0752598439
Issue Date	February 08, 2024
Office	Southampton
Line Manager	Di Godsava



Internal Use Only



FL4X2-EXT-A-01-15 - New Pole
 S/O 51, SANDY LANE, FLEET, GU52 8BX
Pole_Type: 9L WOOD
Surface Type: Tarmac
 Coordinates:
 X=481549.32
 Y=151696.64
 Footpath width: 1.8m
 Verge width: m

Any modifications to the drawing or use of alternative items to those specified must be agreed with Toob's local planning department

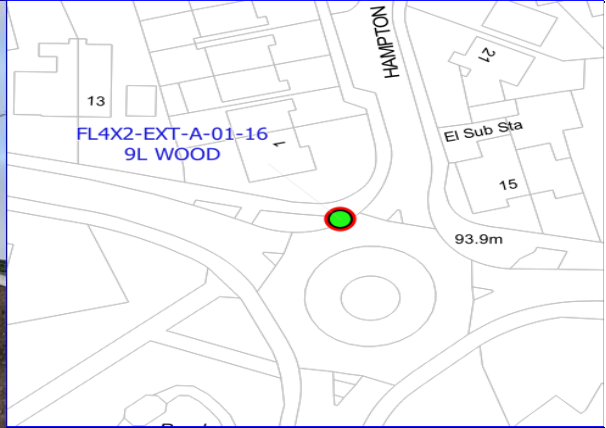
Reproduction from the Ordnance Survey map by Toob with permission of Ordnance Survey on behalf of Her Majesty's Stationary Office © Crown Copyright Toob

FL4X2-EXT-A-01-15

Originator	Cyient
Contact Number	0752598439
Issue Date	February 08, 2024
Office	Southampton
Line Manager	Di Godsave



Internal Use Only



FL4X2-EXT-A-01-16 - New Pole
 S/O 1, HAMPTON CLOSE, FLEET, GU52 8LB
Pole_Type: 9L WOOD
Surface Type: Verge
 Coordinates:
 X=481244.45
 Y=151755.37
 Footpath width:m
 Verge width: 1.5m

Any modifications to the drawing or use of alternative items to those specified must be agreed with Toob's local planning department

Reproduction from the Ordnance Survey map by Toob with permission of Ordnance Survey on behalf of Her Majesty's Stationary Office © Crown Copyright Toob

FL4X2-EXT-A-01-16

Originator	Cyient
Contact Number	0752598439
Issue Date	February 08, 2024
Office	Southampton
Line Manager	Di Godsave



Internal Use Only



FL4X2-EXT-A-02-13 - New Pole
 S/O 45,ALDERSHOT ROAD,FLEET,GU52 8LF
Pole_Type:9L WOOD
Surface Type:Tarmac
 Coordinates:
 X=480768.94
 Y=151610.11
 Footpath width:1.6m
 Verge width: m

Any modifications to the drawing or use of alternative items to those specified must be agreed with Toob's local planning department

Reproduction from the Ordnance Survey map by Toob with permission of Ordnance Survey on behalf of Her Majesty's Stationary Office © Crown Copyright Toob

FL4X2-EXT-A-02-13

Originator	Cyient
Contact Number	0752598439
Issue Date	February 08, 2024
Office	Southampton
Line Manager	Di Godsave



Internal Use Only