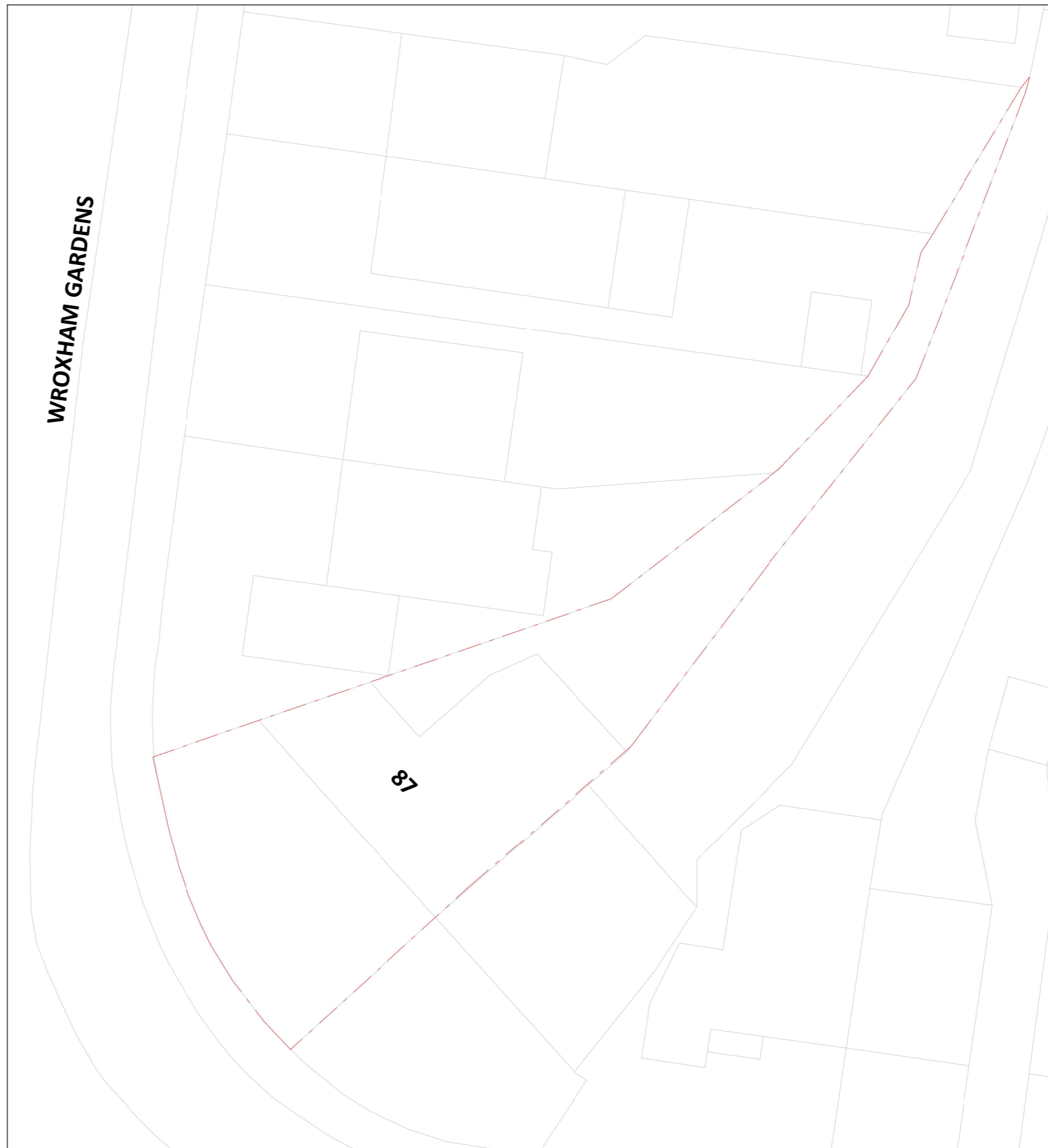
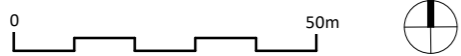



Existing OS Map  
1 : 1250



Existing Location Plan  
1 : 200



NOTES:  
Only Scale of drawings for the Planning Purposes.  
Report all discrepancies, errors and omissions.  
Verify all dimensions on site before commencing any work on site or preparing shop drawings.  
All materials, components and workmanship are to comply with the relevant British Standards, Codes of Practice, and appropriate manufacturers recommendations that from time to time shall apply.  
For all specialist work, see relevant drawings.  
This drawing and design are copyright of Planning Dimensions LTD

Rev	Date	Description
-----	------	-------------

Boundary Line - - - - -

Site Area : 276.3 m<sup>2</sup>

**Project Title**  
87 Wroxham Gardens, Potters Bar  
EN6 3DJ

**Drawing Description**

Existing Location Plan  
OS Map

<b>Scale (@ A3)</b>	<b>Drawn by</b>
As indicated	Aswin Sellva

<b>Date</b>	<b>Checked by</b>
13/05/2024	David



info@pdimensions.co.uk	Unit 7
www.pdimensions.co.uk	Hawthorn Business Park
0208 076 9300	165 Granville Road
	NW2 2AZ
	London

<b>Client</b>	<b>Project No</b>
J.C	-

<b>Drawing Number</b>	<b>Revision</b>
EX - L001	-