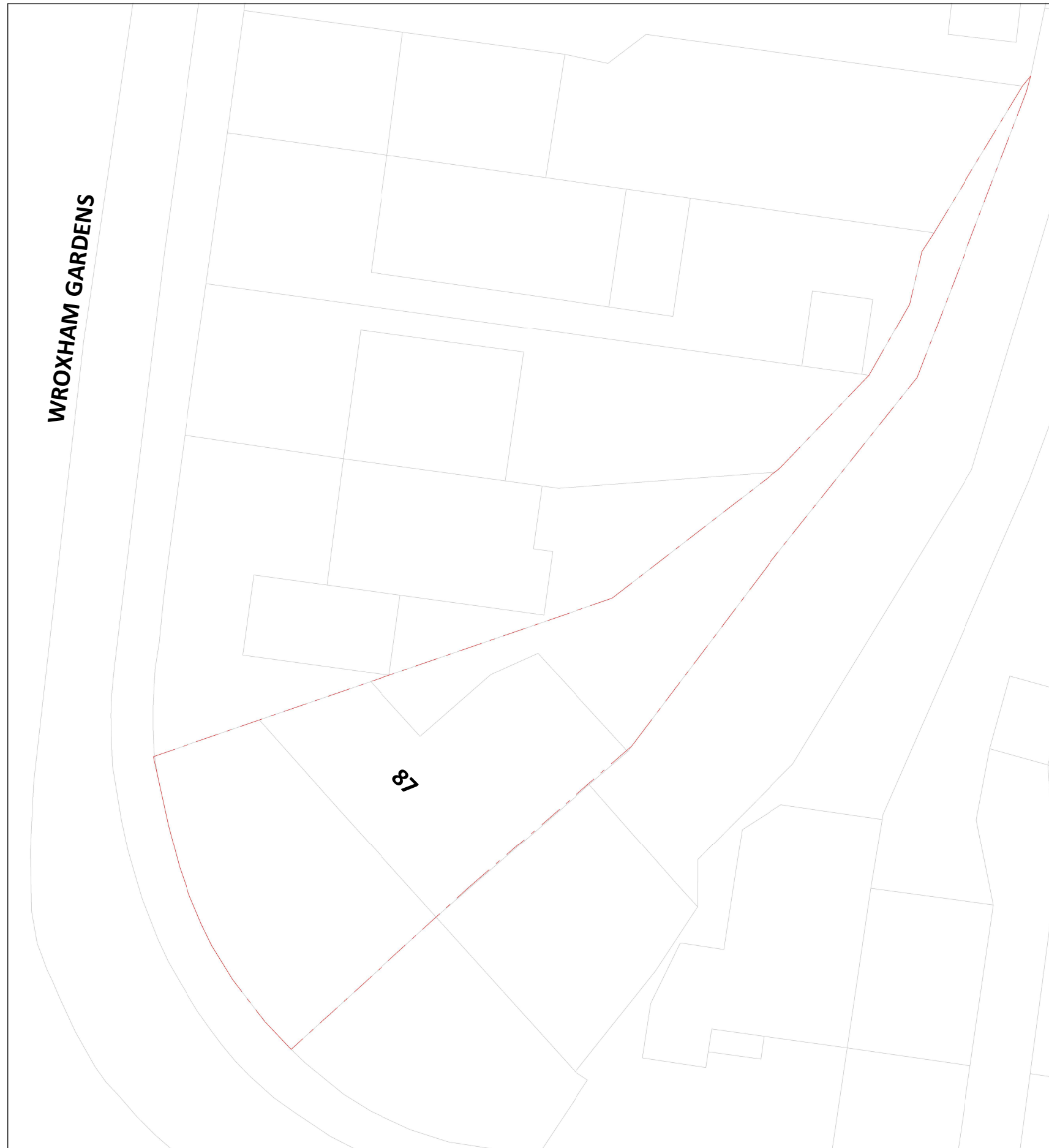
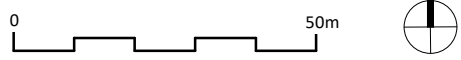



Existing OS Map
1 : 1250



Existing Location Plan
1 : 200



NOTES:
Only Scale of drawings for the Planning Purposes.
Report all discrepancies, errors and omissions.
Verify all dimensions on site before commencing any work on site or preparing shop drawings.
All materials, components and workmanship are to comply with the relevant British Standards, Codes of Practice, and appropriate manufacturers recommendations that from time to time shall apply.
For all specialist work, see relevant drawings.
This drawing and design are copyright of Planning Dimensions LTD

Rev	Date	Description
-----	------	-------------

Boundary Line - - - - -

Site Area : 276.3 m²

Project Title
87 Wroxham Gardens, Potters Bar
EN6 3DJ

Drawing Description

Proposed Location
Plan OS Map

Scale (@ A3)	Drawn by
As indicated	Aswin Selva

Date	Checked by
13/05/2024	David



info@pdimensions.co.uk www.pdimensions.co.uk 0208 076 9300	Unit 7 Hawthorn Business Park 165 Granville Road NW2 2AZ London
--	---

Client	Project No
J.C	-

Drawing Number	Revision
PR - L001	-